







-  Project Area
-  Half-Mile Radius Around Project Area
-  Census Block Group
-  Potential Environmental Justice Area
-  Municipal Boundary
-  County Boundary

Source Data: US Census Bureau, ACS 5-Year Data, 2014-2018; Base Map: Esri/World Street Map

0 1,000 2,000 Feet

**MAP LOCATION**



**CENSUS BLOCK GROUPS AND POTENTIAL ENVIRONMENTAL JUSTICE AREA IN THE VICINITY OF THE PROJECT TRELINA SOLAR ENERGY CENTER TOWN OF WATERLOO, NY**

FIGURE 28-1

JUNE 2020

Map Produced by 